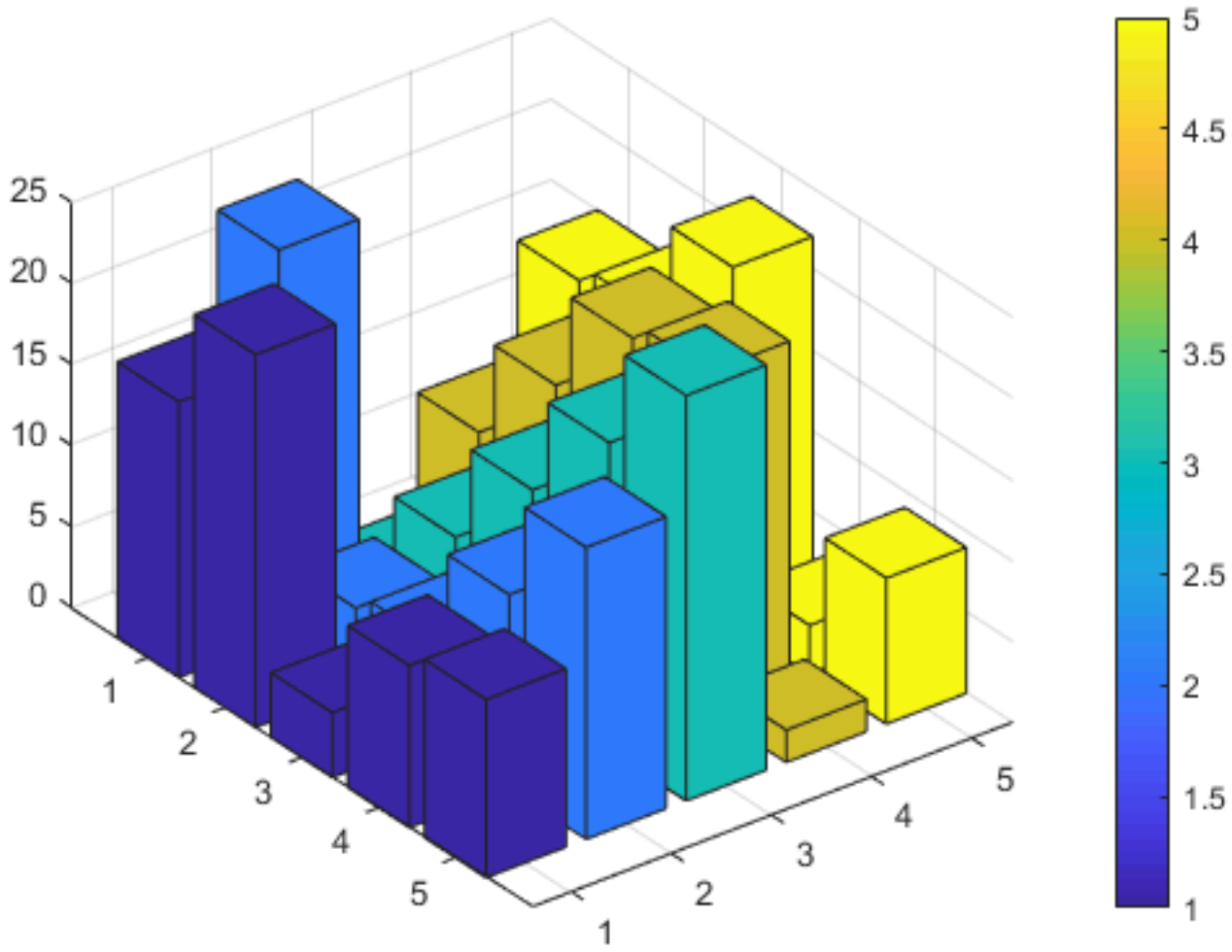
25
20
15
10
5
0
1
2
3
4
5
1
2
3
4
5
5
4.5
4
3.5
3
2.5
2
1.5
1

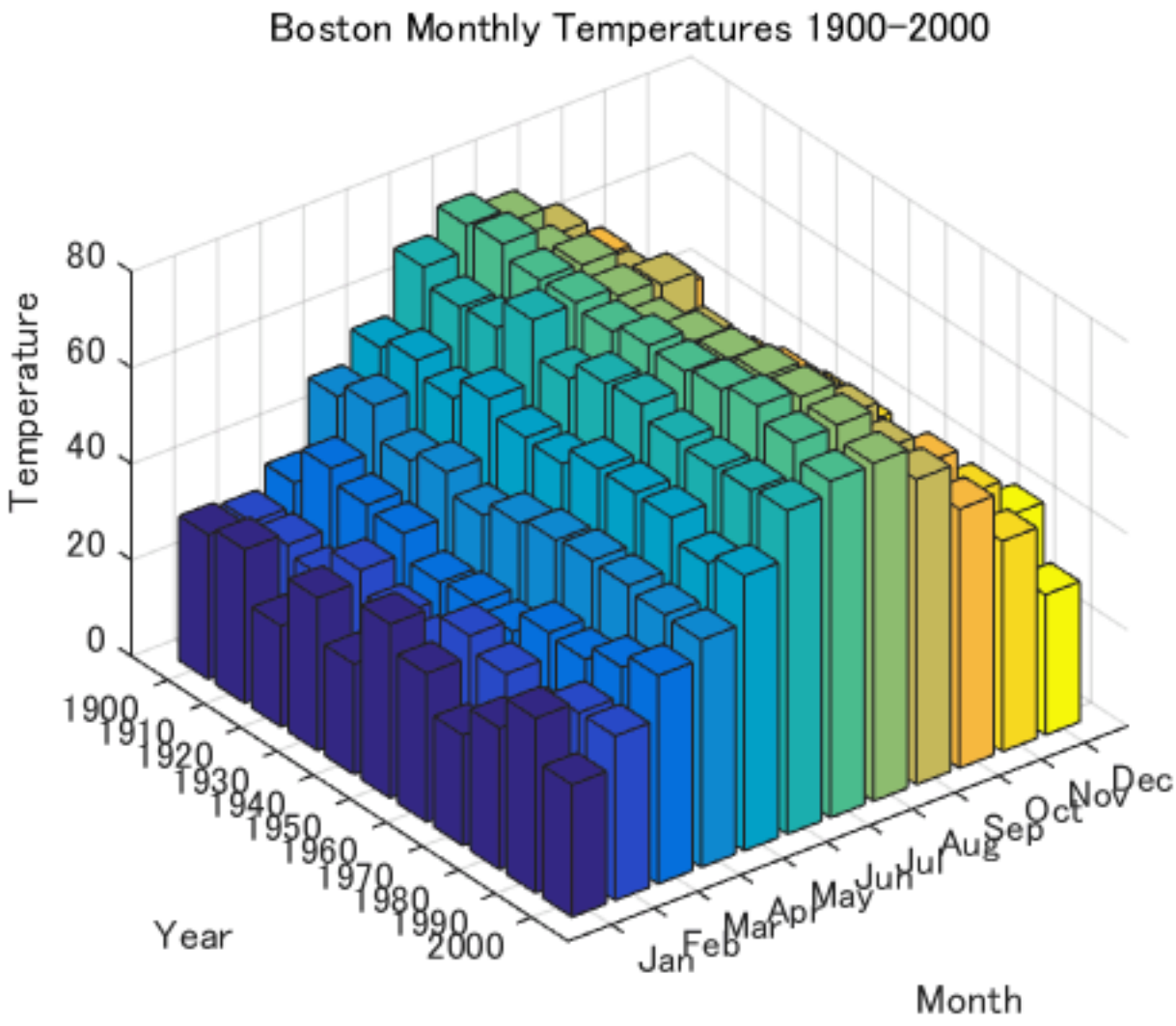
Boston Monthly Temperatures 1900-2000
Temperature
80
60
40
20
0
1900
1910
1920
1930
1940
1950
1960
1970
1980
1990
2000
Year
Jan
Feb
Mar
Apr
May
Jun
Jul
Aug
Sep
Oct
Nov
Dec
Month

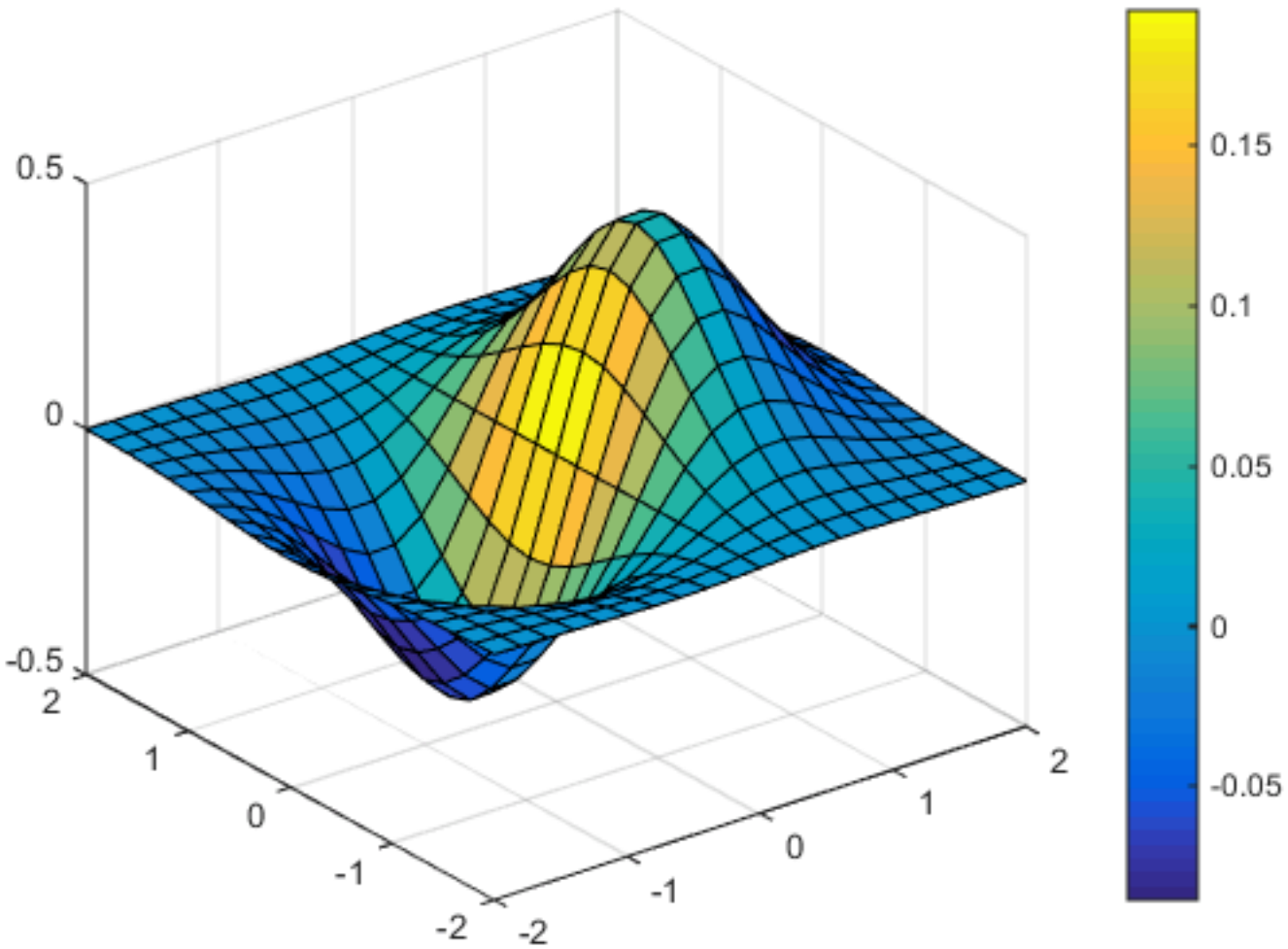
0.5
0
-0.5
2
1
0
-1
-2
-2
-1
0
1
2
0.15
0.1
0.05
0
-0.05

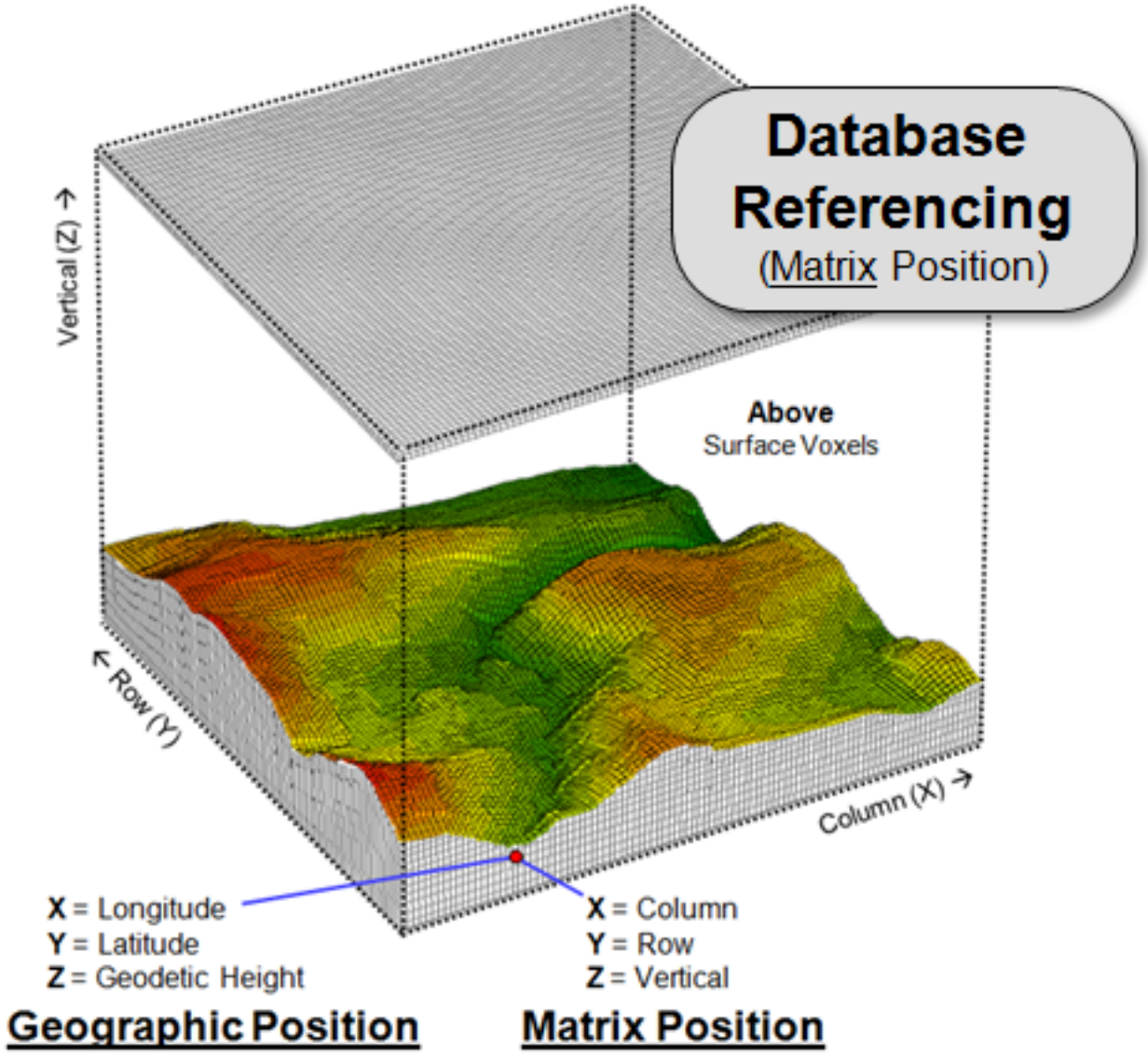
Database Referencing
(Matrix Position)
Vertical (Z) →
Above
Surface Voxels
← Row (Y)
Column (X) →
X = Longitude
Y = Latitude
Z = Geodetic Height
X = Column
Y = Row
Z = Vertical
Geographic Position
Matrix Position